

The announcement about the trip to see Yagara-bridge

Date

2007/06/14(Thu) 14 : 20 (assembly) ~ 16 : 30 (breakup)

Bridge and Place

Ygagara-bridge A and bridge B

the route : main suburban route NO.33 (Ebihara-road)

the place : Otsu, Akiruno-city

Detail

1 4 : 2 0 (punctual)

Assembly in front of the J R -**Higashi-AOMI** station's ticket wicket

1 4 : 3 0 Departure by Bus

1 5 : 0 0 Arrival

Seeing Yagara-bridge(A,B)

1 6 : 0 0 Finish

(leaving for the AOMI station by Bus)

1 6 : 3 0 Arrival at the J R -AOMI station(breakup)

If you want to participate in this trip, please send your name, affiliation and your contact address to the following address.

bridge.report@bridge.t.u-tokyo.ac.jp

Caution!

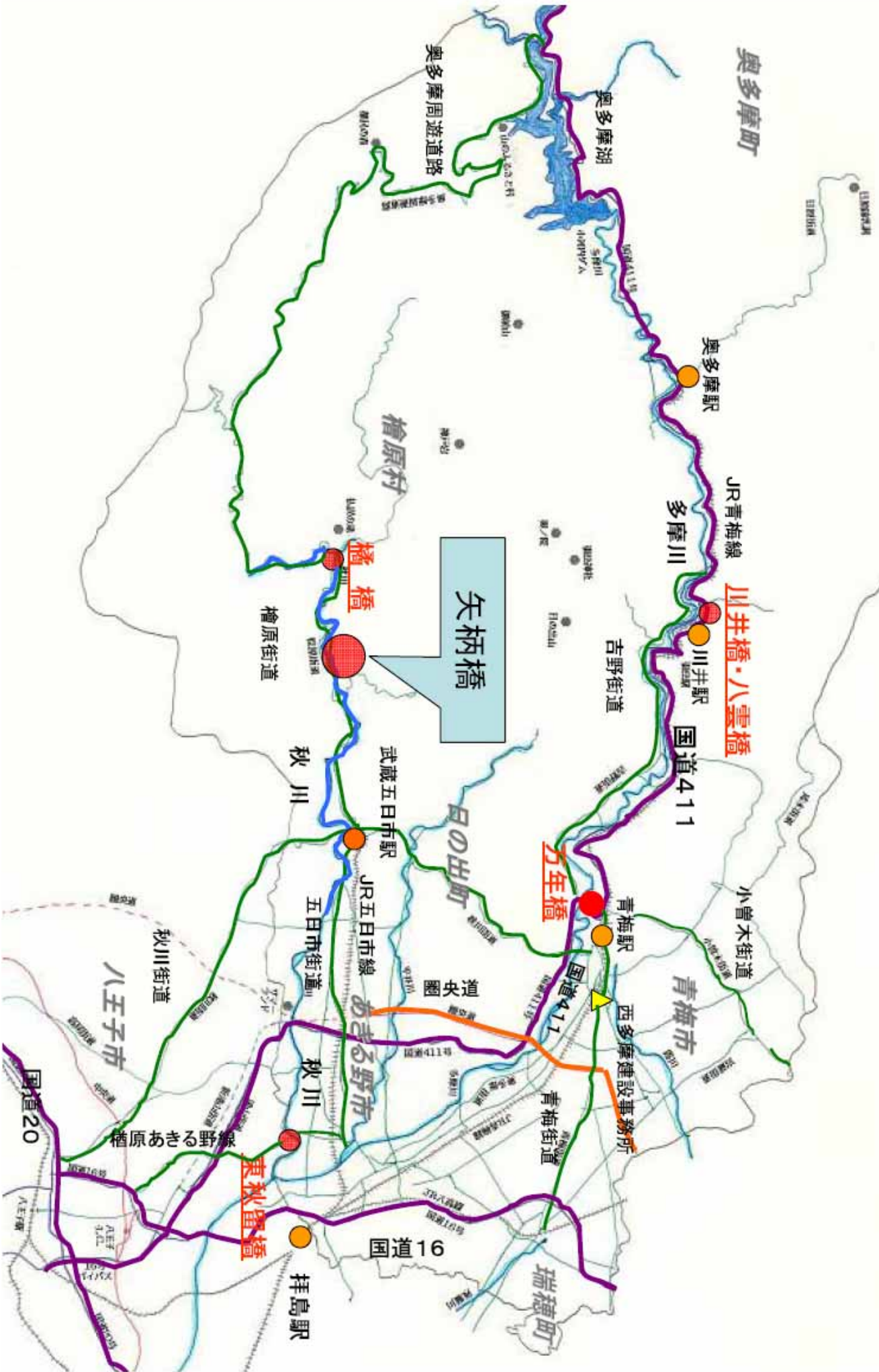
The number of trip members is limited (17 at the most), so please contact as soon as you can if you want to take part in this trip.

The Access to the JR Higashi AOMI station from the Todai
mae station


□ Todai-mae station		
13:02~13:11	3 駅 Tokyo Metro Nnmboku-line, bound for Shirogane-Takawa	160 yen
○ Yotsuya station		
13:17~14:18	15 駅 JR-Chuo Aomi-line, Super express, bound for Aumi	780 yen
□ Higashi-Aomi station		

Powered by yahoo

西多摩地域案内図




矢柄A橋(仮称)完成予想図



河原からの視点でA橋(コンクリートアーチ橋)を望む

矢柄B橋（仮称）完成予想図



河原からの視点でB橋（鋼アーチ支持桁橋）を望む